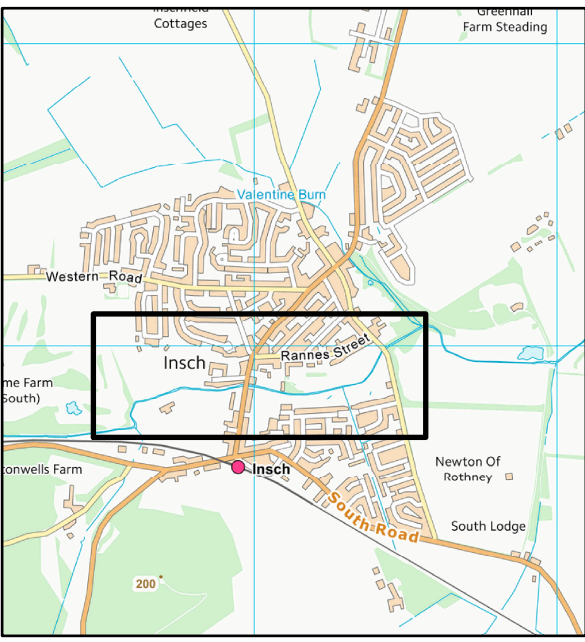



KEYPLAN Scale 1:25,000



LEGEND

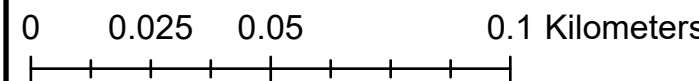
 Embankment

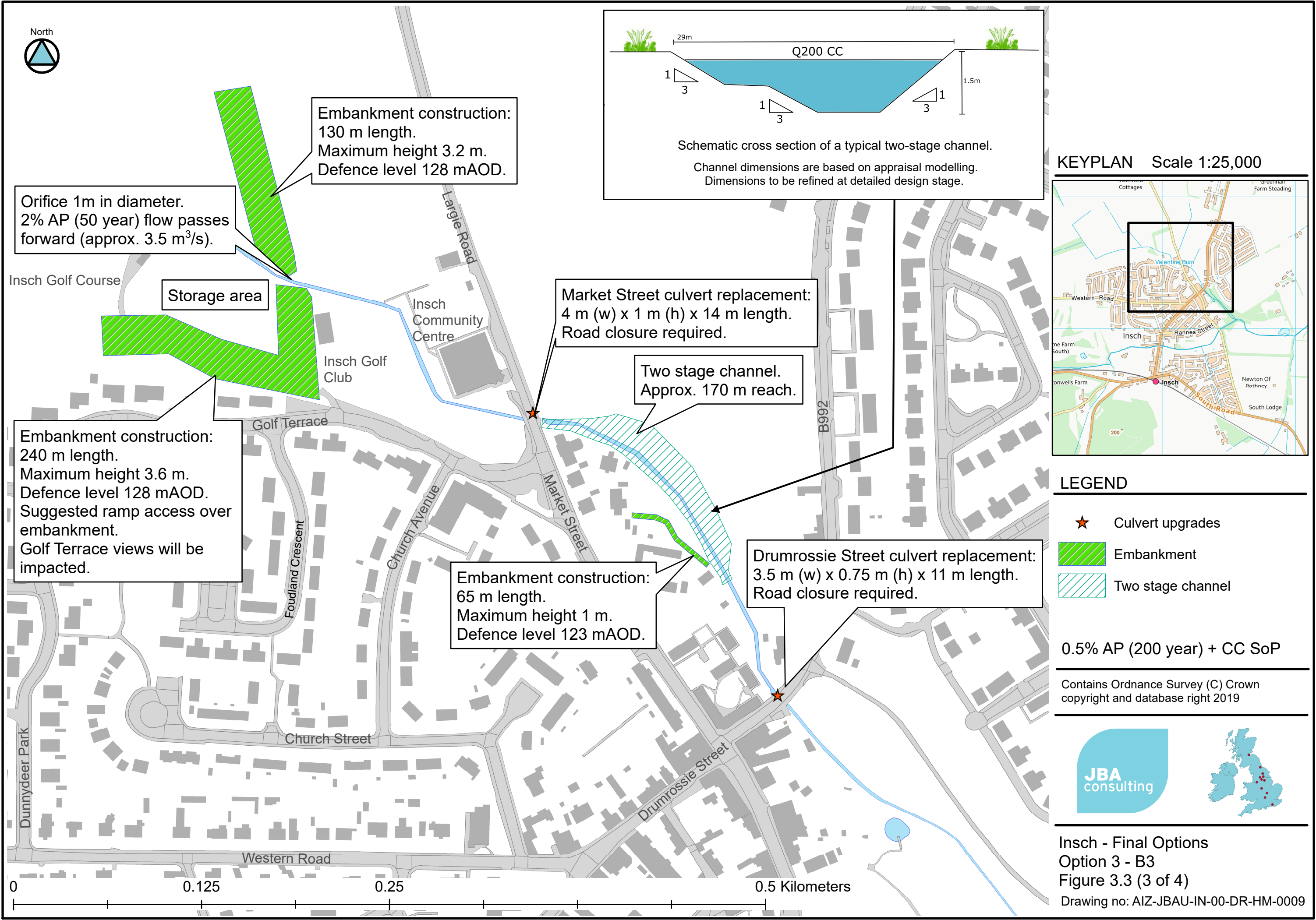
0.5% AP (200 year) +CC SoP

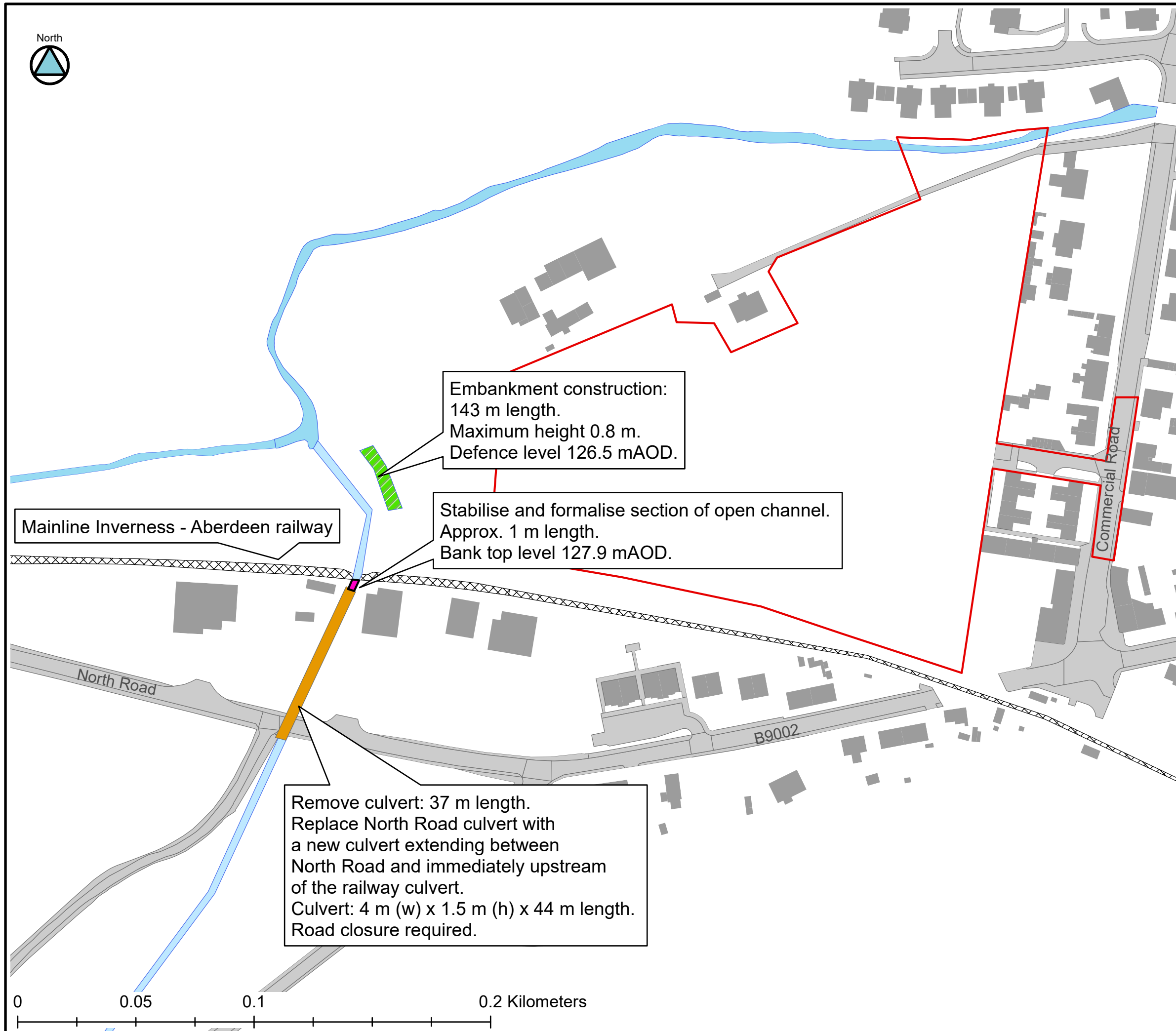
Contains Ordnance Survey (C) Crown copyright and database right 2019



Insch - Final Options
Option 3 - A1a
Figure 3.2 (2 of 4)
Drawing no: AIZ-JBAU-IN-00-DR-HM-0008

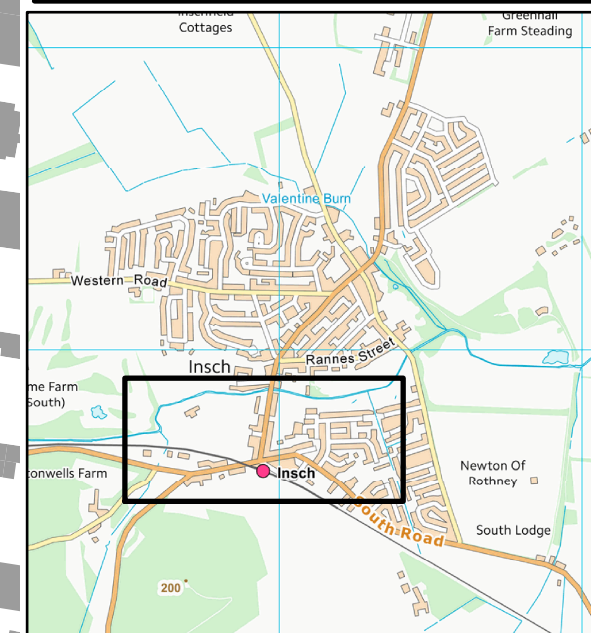






0 0.05 0.1 0.2 Kilometers

KEYPLAN Scale 1:25,000



LEGEND

- Development area (housing)
- Embankment
- Open channel section
- New culvert

0.5% AP (200 year) +CC SoP

Contains Ordnance Survey (C) Crown
copyright and database right 2019



Insch - Final Options
Option 3 - C2
Figure 3.4 (4 of 4)

Drawing no: AIZ-JBAU-IN-00-DR-HM-0010